






# Exhibit F

## Generalized Policy Map



-  Neighborhood Conservation Areas
  -  Neighborhood Enhancement Areas
  -  Land Use Change Areas
  -  Land Use Change Areas (Federal)
- Commercial/ Mixed Use Areas*
-  Main Street Mixed Use Corridors
  -  Neighborhood Commercial Centers
  -  Enhanced/New Neighborhood Centers
  -  Multi-Neighborhood Centers
  -  Enhanced/New Multi-Neighborhood Centers
  -  Regional Centers
  -  Central Employment Area
- Other Map Elements*
-  Federal Lands
  -  Central Washington
  -  Institutional Uses
  -  Parks - Federal and District-owned
  -  Water Bodies